












The Rudorf Farm

0 0.025 0.05 0.1 0.15 0.2 0.25 Miles



Legend

 Preserved Land	 Hiking Trails
 Private Property	
 State Highways	
 Town Roads	
 Natural Water	
	 Points of Interest
	1 Kirstein's Hill
	2 Kay's Vista
	3 First Pine
	4 The Lamb
	5 Lisa's Tree

